

*Territoriality in Cyberspace: Dealing with
Contested Geographies in the Age of
Google Maps*

Stuart Dunn

Department of Digital Humanities
King's College London

stuart.dunn@kcl.ac.uk

london

all countries

search [\[advanced search\]](#)

7230 records found for "london"

Name	Country	Feature class	Latitude	Longitude
1 London Gorad Londan,ILondon,LON,Lakana,Landan,Landen,Ljondan,LLundain,Lodoni,Londain,London,Londar,Londe,Lo...	United Kingdom , England Greater London	capital of a political entity population 7,556,900	N 51° 30' 30"	W 0° 7' 32"
2 London Ladona,London,Londonas,Londono,YXU,leondeon,Indn,Indn antaryw,londoni,lun dui,lun dun,lwndwn,rondo...	Canada , Ontario	populated place population 346,765	N 42° 59' 0"	W 81° 13' 58"
3 New London Llundain Newydd,Mameeg,N'ju London,N'ju-London,New London,New-London,Nju London,Nju Lundun,Nova Lond...	United States , Connecticut New London > Town of New London	populated place population 27,179, elevation 17m	N 41° 21' 20"	W 72° 5' 58"
4 East London Buffalo City,ELS,EMonti,East London,Gorad Ist-Londan,Ist-London,Istochni London,Iztochen London,Lond...	South Africa , Eastern Cape Buffalo City Metropolitan Municipality > Buffalo City	seat of a second-order administrative division population 478,676	S 33° 0' 55"	E 27° 54' 41"
5 Inner London	United Kingdom , England Greater London	region population 3,200,000	N 51° 30' 52"	W 0° 8' 10"
6 Outer London	United Kingdom , England Greater London	region population 5,000,000	N 51° 24' 36"	W 0° 6' 21"
7 Central London	United Kingdom , England Greater London	region population 1,533,920	N 51° 31' 26"	W 0° 6' 7"
8 East London	United Kingdom , England Greater London	region population 2,780,086	N 51° 33' 16"	E 0° 7' 31"
9 South London	United Kingdom , England Greater London	region population 1,804,491	N 51° 23' 22"	W 0° 4' 35"
10 West London	United Kingdom , England Greater London	region population 1,673,466	N 51° 29' 11"	W 0° 24' 21"
11 Norwich Chelsea,Noridzh,Norwich,Norvich,Norwich,Norwich Landing,Norwick,Rose of New England,naravica,nolichi...	United States , Connecticut New London > Town of Norwich	populated place population 39,899, elevation 17m	N 41° 31' 27"	W 72° 4' 33"
12 Groton-New London Airport GON,GROTON-NEW LONDON,Groton-New London Airport,KGON,Trumbull Airport	United States , Connecticut New London > Town of Groton	airport elevation 4m	N 41° 19' 48"	W 72° 2' 40"
13 London City Airport Aerborzh Ker Londrez,Aerborzh Kêr Londrez,Aeroport de Londres City,Aeroport de la Ciutat de Londres,...	United Kingdom , England Greater London > Newham	airport elevation 5m	N 51° 30' 19"	E 0° 3' 19"
14 Greater London Ceremonial County Greater London,Greater London	United Kingdom , England	region population 7,500,000	N 51° 30' 1"	W 0° 6' 33"
15 Central London Central London,London	United Kingdom , England	region population 8,787,892	N 51° 29' 32"	W 0° 18' 31"
16 Heathrow Aehraport Khitrou,Aerfort Londain-Heathrow,Aerodrom Heathrow,Aerodrom Khitrou,Aeroport de Londres-He...	United Kingdom , England Greater London > Hillingdon	airport	N 51° 28' 16"	W 0° 27' 23"
17 Groton East Side,GON,Groton,Groton Bank,Groton Ferry,Groton Landing,Grotun,ge luo dun shi,grotana,guroton,Г...	United States , Connecticut New London > Town of Groton	populated place population 9,221, elevation 24m	N 41° 21' 0"	W 72° 4' 42"
18 Mystic Lower Mystic,Mistick,Misticke,Mistik,Mystic,Mystic Bridge,Mystic Village,maystyk,mistika,Мистик,مستی...	United States , Connecticut New London > Town of Stonington	populated place population 4,205, elevation 3m	N 41° 21' 15"	W 71° 57' 59"
19 New London Comitatul New London,Comte de New London,Comté de New London,Condado de New London,Condado han New L...	United States , Connecticut New London	second-order administrative division population 274,055, elevation 60m	N 41° 28' 0"	W 72° 6' 23"
20 London Biggin Hill Airport Aeroport de Londres Biggin Hill,Aeroporto di Biggin Hill,Aéroport de Londres Biggin Hill,BQH,Biggin ...	United Kingdom , England Greater London > Bromley	airport elevation 182m	N 51° 19' 51"	E 0° 1' 57"
21 Gatwick Airport Aerfort Londain-Gatwick,Aerodrom Getvik,Aeroport de Londres Gatwick,Aeroport de Londres-Gatwick,Aero...	United Kingdom , England West Sussex > Crawley District	airport elevation 61m	N 51° 9' 21"	W 0° 10' 41"
22 London LOZ,London,London,Riceton,Indn,Indn kntaky,lun dui,Ландон,Лондон,کتکي,لندن,لندن,伦敦	United States , Kentucky Laurel	seat of a second-order administrative division population 8,126, elevation 378m	N 37° 7' 44"	W 84° 4' 59"
23 Little London	Jamaica , Westmoreland Little London	second-order administrative division population 6,729	N 18° 14' 42"	W 78° 13' 35"
24 Waterford	United States , Connecticut	populated place	N 41° 20' 30"	W 72° 8' 9"



GEBCO Gazetteer of Undersea Feature Names

11 November 2013



General Bathymetric Chart of the Oceans (GEBCO) Gazetteer of Undersea Feature Names is now available to [download](#) via a web map application.

A public interface to the Gazetteer provides the ability to search for, view and download information. The data

The Gazetteer of Undersea Feature Names interface



search the

Enter a search term, Pleiades ID,

Pleiades is a community-built gazetteer and graph of ancient places. It publishes authoritative information about ancient places and spaces, providing unique services for finding, displaying, and reusing that information under open license. It publishes not just for individual human users, but also for search engines and for the widening array of computational research and visualization tools that support humanities teaching and research.

[Learn more.](#)

World-Historical Gazetteer

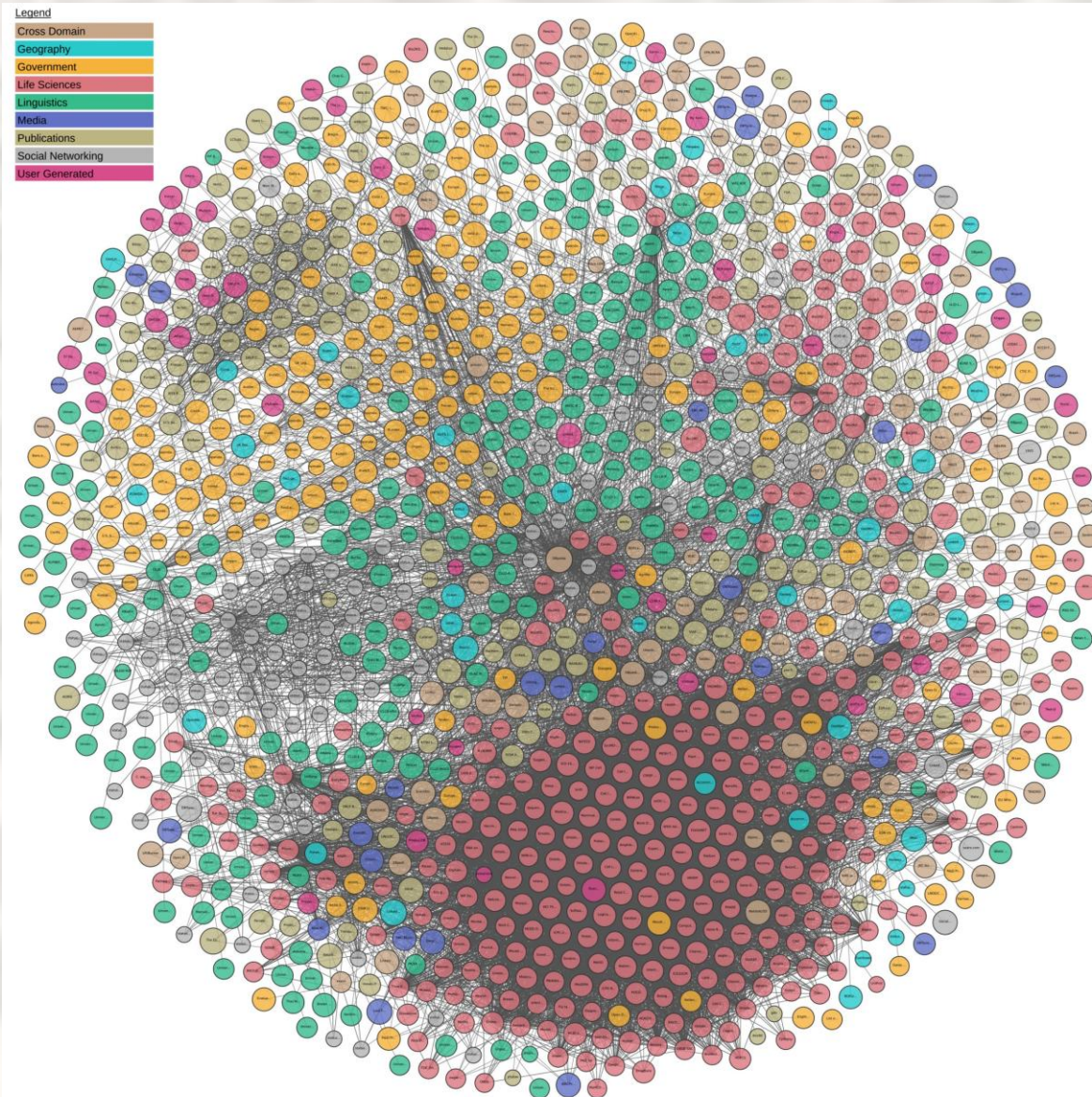
Ruth M. Mostern, Principal Investigator • Karl Grossner, Technical Director
Ryan Horne, WHC Postdoctoral Fellow • Patrick Manning, Consultant
<http://whgazetteer.org>



University of Pittsburgh
World History Center



Gazetteers as infrastructures




<https://lod-cloud.net/>

Gazetteers as infrastructures

gazette, *n.*

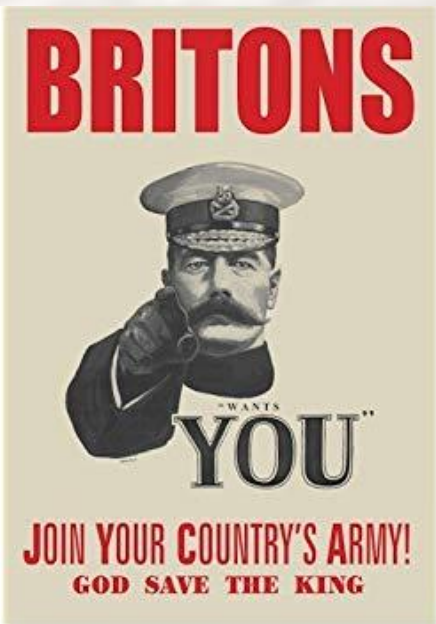
a. A news-sheet; a periodical publication giving an account of current events. (Now *hist.*) The *gazzetta* was first published in Venice about the middle of the 16th cent., and similar news-sheets appeared in France and England in the 17th. The untrustworthy nature of their reports is often alluded to by writers of that period; thus Florio explains *gazzette* as ‘**running reports, daily newes, idle intelligences, or flim flam tales that are daily written from Italie, namely from Rome and Venice**’.



Gazetteers as infrastructures

1611 J. DONNE in T. Coryate *Crudities* sig. d3 Mount now to Gallo-belgicus;
Apppeare As deepe a States-man, as a Gazetteir [1650 *Poems* p. 262 Garretteir].

Eachard, L. (1704). *The gazetteer's, or, newsman's interpreter : Being a geographical index of all the considerable provinces, cities. Patriarchships, Bishopricks, Universities, Dukedoms, Earldoms, and such like ; Imperial and Hanse-Towns, Ports, Forts, Castles, &c. in Europe.* London: John Nicholson and Samuel Ballard at the Kings-Arms in Little-Britain.



Gazetteers as imperial tools

“I can’t help feeling that my remaining here in a civil capacity while military service was offered might be used against me in my future career. My greatest ambition up to the present has been to finish the map of Cyprus, and there is nothing I should so fear as not being able to do so after these years’ work, but at the same time I feel sure that you will agree that a soldier’s is to serve his country in the field when an opportunity is offered him, and not to remain at his desk while others are fighting”

Letter to Robert Biddulph, August 1882





The "obsessive demarcation" imposed by the British through maps & census actually *created difference* as much as *recorded* it" (4-5)

Given, Michael. "Maps, fields, and boundary cairns: Demarcation and resistance in colonial Cyprus." *International Journal of Historical Archaeology* 6.1 (2002): 1-22.

“The toponyms of Cyprus refer to the peaceful works of its people and to their relations with the environment, no names relating to war, hatred, division and lack of communication occur ... the toponyms constitute a kind *of inscription engraved on the soil*”

Andreas Christofidis, Minister
of Education, RoC
Complete Gazetteer of Cyprus:
ii (1987)



OpenStreetMap

Node: Cyprus (424313406)

standardization of zh-Hant, zh-Hans, nan and lzh language codes

Edited 8 months ago by jc86035

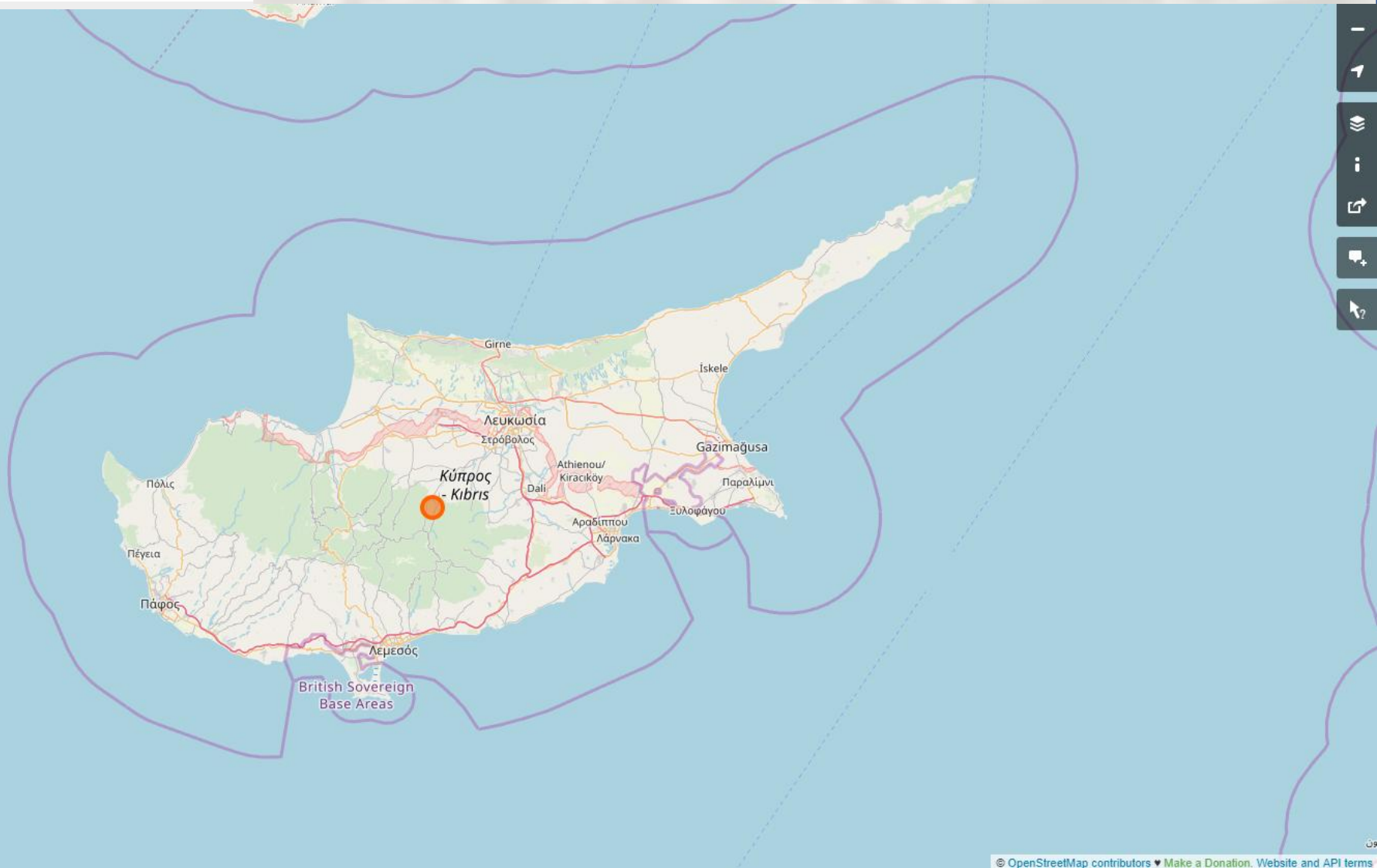
Version #73 · Changeset #63765624

Location: 34.9823018, 33.1451285

Tags

ISO3166-1	CY
alt_name:ru	Кипр
country_code_iso3166_1_alpha_2	CY
is_in:continent	Europe
name	Κύπρος
name:ace	Siprus
name:af	Siprus
name:ak	Saepros
name:als	Republik Zypern
name:am	ቆስቶስ
name:an	Chipre
name:ang	Cipros
name:ar	قبرص
name:arc	ܩܒܪܫܘܬܐ
name:arz	قبرص
name:ast	Xipre
name:az	Kipr Respublikası
name:bar	Republik Zypern

20 km
10 mi





OpenStreetMap

GREEK HALF

Streets

- Named streets: 116 (82%)
- Unnamed streets: 25 (18%)
- (total: 141 streets)

- 20 unique contributors
- 5 of those also added Greek street data

- * mx1user -- [49]
- Zenon -- [28]
- Miltos Lakkotrypis -- [16]
- Sergey Astakhov -- [11]
- RenosNicolaou -- [7]
- * Mauls -- [5]
- pieleric -- [4]
- dmgroom_ct -- [3]
- * muffu -- [3]
- OSMF Redaction Account -- [3]
- aitolos -- [2]
- GabrielSebastianMoise -- [2]
- iWowik -- [1]
- Little Brother -- [1]
- Maarten Deen -- [1]
- * dcp -- [1]
- * Magadan -- [1]
- Peperoncino -- [1]
- seasack -- [1]
- vovkav -- [1]



OpenStreetMap

TURKISH HALF

Streets

- Named streets: 45 (32%)
- Unnamed streets: 95 (68%)
- (total: 140 streets)

Unique contributor -- [# of entries]

- yolcu -- [45]
- samden -- [18]
- djanda -- [17]
- * muffu -- [17]
- * mx1user -- [14]
- Walter Schlögl -- [10]
- * Mauls -- [4]
- * dcp -- [3]
- ersoni -- [3]
- chdr -- [2]
- Poteannee -- [2]
- Aurimas Fišeras -- [1]
- cembensel -- [1]
- FvGordon -- [1]
- * Magadan -- [1]
- Peter14 -- [1]

[OSM-talk] Advice needed - dispute regarding names in Cyprus

David Janda [dj at dotcomdave.com](mailto:dj@dotcomdave.com)

Fri Nov 9 05:58:49 GMT 2007

- Previous message: [\[OSM-talk\] \[voting\] amenity=car_sharing](#)
 - Next message: [\[OSM-talk\] Advice needed - dispute regarding names in Cyprus](#)
 - Messages sorted by: [\[date \]](#) [\[thread \]](#) [\[subject \]](#) [\[author \]](#)
-

Hello list

I am one of two people who are making an effort to map northern Cyprus. For those who do not know, Cyprus is a divided island since 1974. There is the Republic of Cyprus which is internationally recognised in the south, and the Turkish Republic of Northern Cyprus in the north, which is not. For a backgrounder do a timeline in Google.

The issue I have is regarding names of places.

Since 1974 places were renamed, and as an example, the village where I live, and where I have started the project is called Ozanköy (Turkish). Prior to 1974 it was called Kazaphani (Greek). Now, all signs for the past three decades have been in Turkish, and as OSM is used as a navigational aid I have used the Turkish names and Greek as a secondary where applicable. Example:

```
name=Ozanköy  
old_name=Kazaphani
```

<http://www.openstreetmap.org/?lat=35.3304&lon=33.3825&zoom=13&layers=B0F>

However, after a few days of editing I noticed that one user using Potlatch changed the tag to:

```
name=Kazaphani
```

This has been going on for the past week, and it is taking up my time to correct them.

So, what to do? Is there some adjudication procedure with OSM?

Your thoughts please!

djanda

[OSM-talk] Advice needed - dispute regarding names in Cyprus

Hakan Tandogan [hakan at gurkensalat.com](mailto:hakan@gurkensalat.com)

Fri Nov 9 07:17:44 GMT 2007

- Previous message: [\[OSM-talk\] Advice needed - dispute regarding names in Cyprus](#)
- Next message: [\[OSM-talk\] Advice needed - dispute regarding names in Cyprus](#)
- Messages sorted by: [\[date \]](#) [\[thread \]](#) [\[subject \]](#) [\[author \]](#)

David Janda wrote:

> This has been going on for the past week, and it is taking up my time to
> correct them.

Try to (additionally) tag with

```
name:tr=Ozanköy  
name:gr=Kazaphani
```

so OSM has at least both names available. If, one day, someone renders greek and turkish versions of the map, the renderer can select the most appropriate name.

I'm at work just now, but I'll try to determine the node ID of the place and contact the other editor and tell him the same.

> So, what to do? Is there some adjudication procedure with OSM?

No. You would have to come to terms with the other guy :-)

--

The Key To Immortality Is First Living A Life Worth Remembering.

-
- Previous message: [\[OSM-talk\] Advice needed - dispute regarding names in Cyprus](#)
 - Next message: [\[OSM-talk\] Advice needed - dispute regarding names in Cyprus](#)
 - Messages sorted by: [\[date \]](#) [\[thread \]](#) [\[subject \]](#) [\[author \]](#)

[More information about the talk mailing list](#)

[OSM-talk] Advice needed - dispute regarding names in Cyprus

David Janda [dj at dotcomdave.com](mailto:dj@dotcomdave.com)

Fri Nov 9 08:44:35 GMT 2007

- Previous message: [\[OSM-talk\] Advice needed - dispute regarding names in Cyprus](#)
 - Next message: [\[OSM-talk\] Advice needed - dispute regarding names in Cyprus](#)
 - Messages sorted by: [\[date \]](#) [\[thread \]](#) [\[subject \]](#) [\[author \]](#)
-

Thanks for the reply.

In the example of the village I am in I now have:

```
name=Ozanköy
name:gr=Kazaphani
name:tr=Ozanköy
old_name=Kazaphani
place=village
is_in=Cyprus
```

The "problem" as I see it is that the principle name tag is the Turkish name which although in use for 30 years will not be acceptable to some

Hence the reason why I believe the user keeps changing it.

Also, `is_in` in Turkish would be Kibris, not Cyprus. What to do about that?

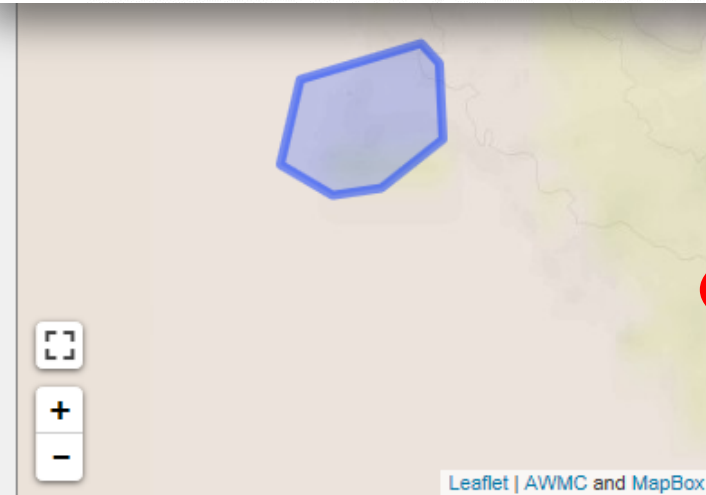
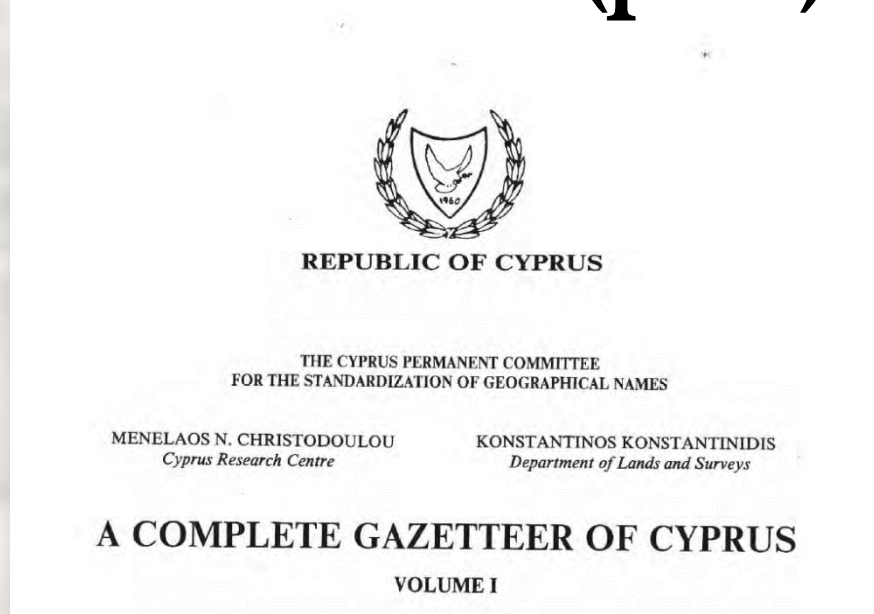
I hate to say this, but it is a sensitive issue and politics are at hand here!

djanda

- Previous message: [\[OSM-talk\] Advice needed - dispute regarding names in Cyprus](#)
 - Next message: [\[OSM-talk\] Advice needed - dispute regarding names in Cyprus](#)
 - Messages sorted by: [\[date \]](#) [\[thread \]](#) [\[subject \]](#) [\[author \]](#)
-

[More information about the talk mailing list](#)

Gazetteers as (post) imperial tools



at a glance

Description: Nea Pafos/Νέα Πάφος

Export formats:

JSON | KML

Details

All recorded names

[Nea Pafos/Νέα Πάφος \(Default toponym\)](#)

More [i](#)

[Πάφος](#)

More [i](#)

[Baffa](#)

More [i](#)

[Baffo](#)

More [i](#)

The Heritage Gazetteer of Cyprus

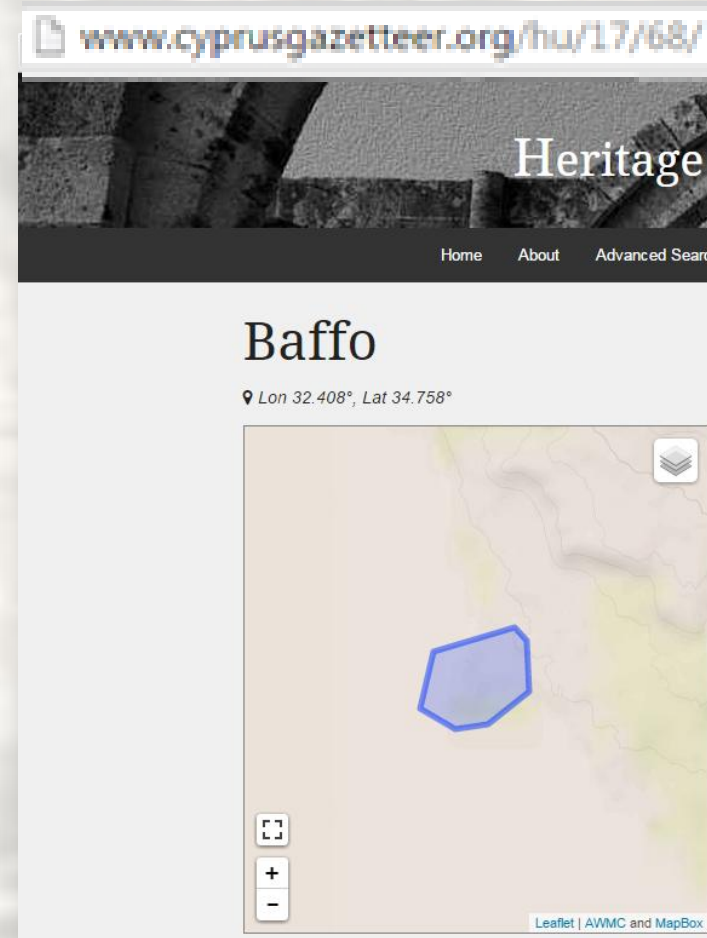
Modelling place over time using geobibliography

<http://www.cyprusgazetteer.org/hu/17/>

Details	
All recorded names	http://www.cyprusgazetteer.org/hu/17/25/
Nea Pafos/Νέα Πάφος (Default toponym)	More ⓘ
Πάφος	More ⓘ
Baffa	http://www.cyprusgazetteer.org/hu/17/20/
Baffo	More ⓘ
New Papho	More ⓘ
Paphonea	More ⓘ

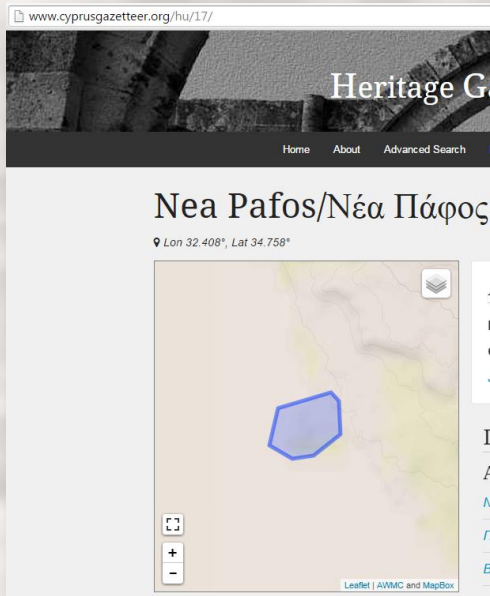
<http://www.cyprusgazetteer.org>

URIs- *what do they indicate?*



Historical Unit *with a different attested spelling*

URIs- *what do they indicate?*



www.cyprusgazetteer.org/hu/7/

Palaia Pafos/Παλαιά Πάφος

Lon 32.598°, Lat 34.699°

At a glance

Description: Palaia Pafos/Παλαιά Πάφος

Details

All recorded names

Palaia Pafos/Παλαιά Πάφος (Default toponym)	More
ΠΑΦΙ	More
Conucha	More
Paphos	More
Cythera	More
Palairafos/Παλαίπαφος	More
παλαιά Πάφος	More
Old Paphos	More
Palaeoraphus	More

Attestations

Details

All recorded names

[Νέα Πάφος/Νέα Πάφος](#)

[Πάφος](#)
Evangelist, Luke [VIAF](#)
70 - 100
Page: Acts Chapter 13
Διελθόντες δὲ ὅλην τὴν
ψευδοπροφήτην Ἰουδαῖον ᾧ ὄνομα Βαριησοῦς,

[Attestation link](#)


[Baffa](#) [More](#) ⓘ

[Baffo](#) [More](#) ⓘ

[New Papho](#) [More](#) ⓘ

[Paphonea](#) [More](#) ⓘ

← → ↻ 🏠 www.perseus.tufts.edu/hopper/text?doc=urn:cts:greekLit:tlg0031.tlg005.perseus-grc1:13.6

 *Acts*
Brooke Foss Westcott, Fenton John Anthony Hort, Ed.

Home Collections/Texts Perseus Catalog Research Grants Open Source About Help

Your current position in the text is marked in blue. Click anywhere in the line to jump to another position.

book: _____
chapter: _____
verse: _____

This text is part of:
[Greek and Roman Materials](#)
[Greek Prose](#)
[Greek Texts](#)
[New Testament](#)

Search the Perseus Catalog for:
[Editions/Translations](#)
[Author Group](#)

View text chunked by:
[book](#) : [chapter](#) : [verse](#)

↔ Acts 13.6


Click on a word to bring up parses, dictionary entries, and frequency statistics

[6] Διελθόντες δὲ ὅλην τὴν νῆσον ἄχρι Πάφου εὗρον ἄνδρα τινὰ μάγον ψευδοπροφήτην Ἰουδαῖον ᾧ ὄνομα Βαριησοῦς,

The New Testament in the original Greek. The text revised by. Brooke Foss Westcott, D.D. Fenton John Anthony Hort, D.D. New York. Harper & Brothers, Franklin Square. 1885.

Tufts University provided support for entering this text.

XML ↔

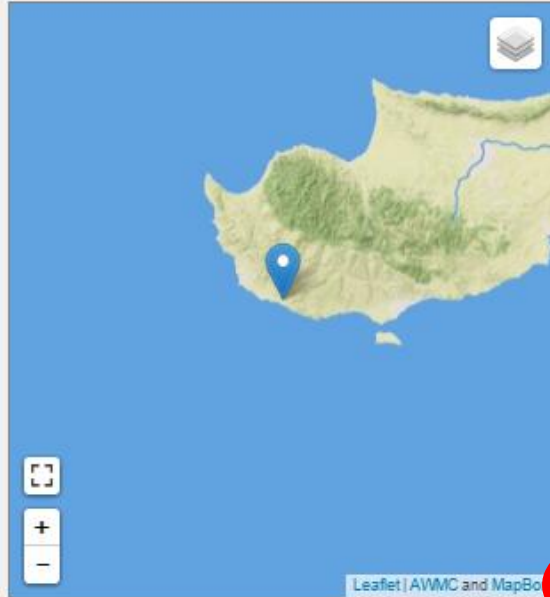
 This work is licensed under a [Creative Commons Attribution-ShareAlike 3.0 United States License](#).

An XML version of this text is available for download, with the additional restriction that you offer Perseus any modifications you make. Perseus provides credit for all accepted changes, storing new additions in a versioning system.

URIs - *what do they indicate?*

Sanctuary I, Palaipafos

Κούκλια/Κούκλια/Kukla, Pafos district Lon 32.573°, Lat 34.708°



At a glance

HGC URI: <http://www.cyprusgazetteer.org/11925/295/>

Location: Κούκλια/Κούκλια/Kukla, Pafos district

[Geonames details »](#)

Other formats:

[JSON](#) | [KML](#)

Details

All recorded names

[Sanctuary I/ἱερό II](#) (Default toponym)

[Templo di Venere](#)

Feature types attested

- Temple/sanctuary/shrine

Associated Historical U

- [Kouklia/Κούκλια/Kukla](#)
- [Palaia Pafos/Παλαιά Πάφος](#)



Details

All recorded names

[Sanctuary I/ἱερό II](#) (Default toponym) [More i](#)

[Templo di Venere](#) [More i](#)

Author: Moullart-Sanson, Pierre [VIAF link](#)

Title: L'Isle (et autrefois royaume) de Chypre

Date: 1720


Page:

Description: Map caption

[Attestation link](#)

<http://www.cyprusgazetteer.org/11925/295/>

Pelagios integration



BETA paphos

191 results

i

Paphos

D D i N P P G and 6 more...

The legendary birthplace of the goddess Aphrodite, (Nea) P...

750 BC - 640 AD

www.cyprusgazetteer.org/hu/17/

Heritage Gazetteer

Home About Advanced Search

Nea Pafos/Νέα Πάφος

Lon 32.408°, Lat 34.758°

Leaflet | AWMC and MapBox

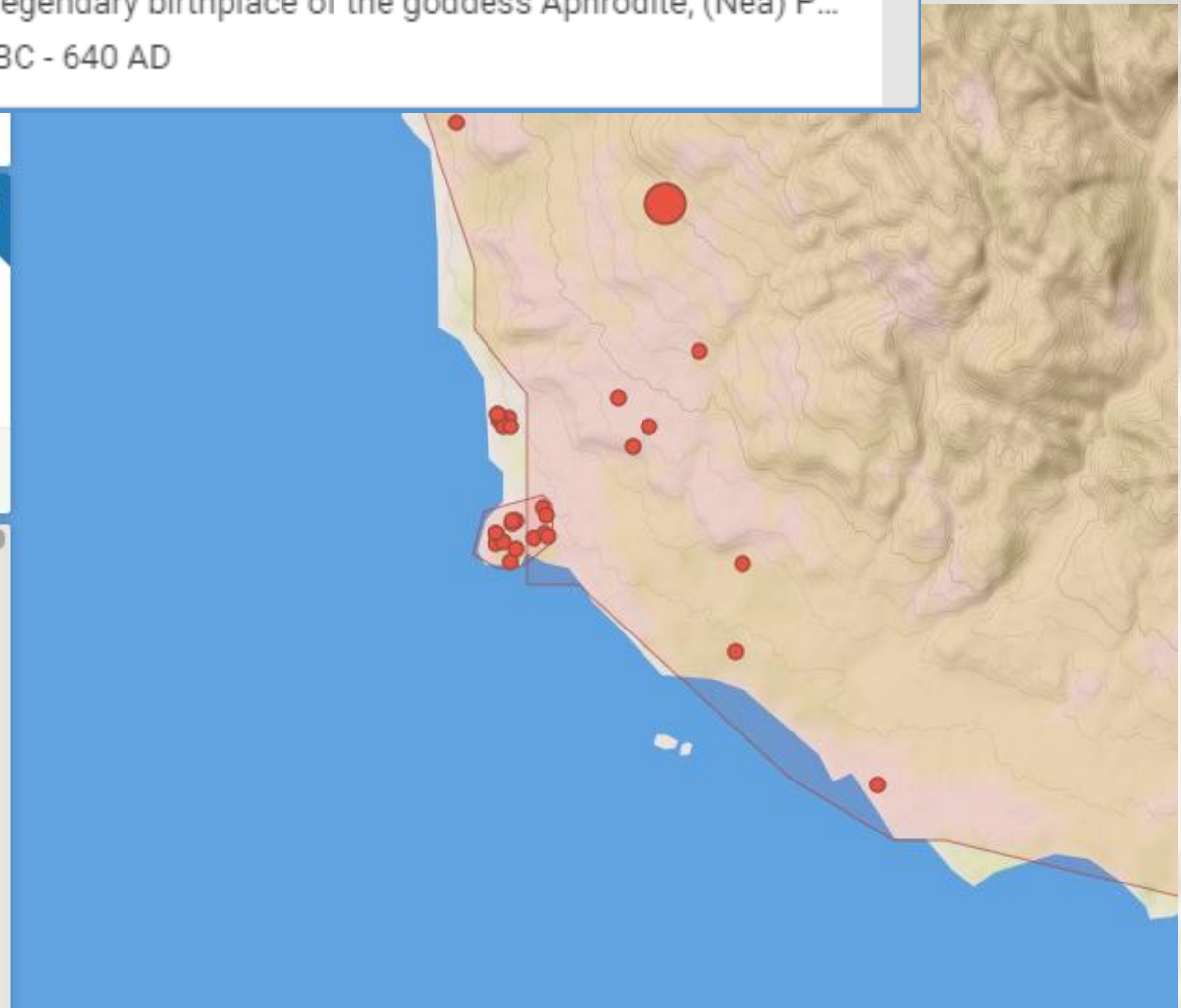
Πάφος

ος, Πάφος, Baffa, Baffo, New Papho, New Paphos, Πάφος νέα, Papho la neufve, Πάφος,...

G and 6 more...

place of the goddess Aphrodite, (Nea) P...

Πάφος



BETA

🔍

☰ 191 results ▾

Nea Pafos/Νέα Πάφος

Nea Pafos/Νέα Πάφος, Πάφος, Baffa, Baffo, New Papho, New Paphos, Baffe, Papho, Paphos, Πάφος νέα, Paphe la neufve, Kato Pafos/Κάτω Πάφος,...

[hgc:hu/17](#) 🔗

🔗 No items link here

Paphos

i

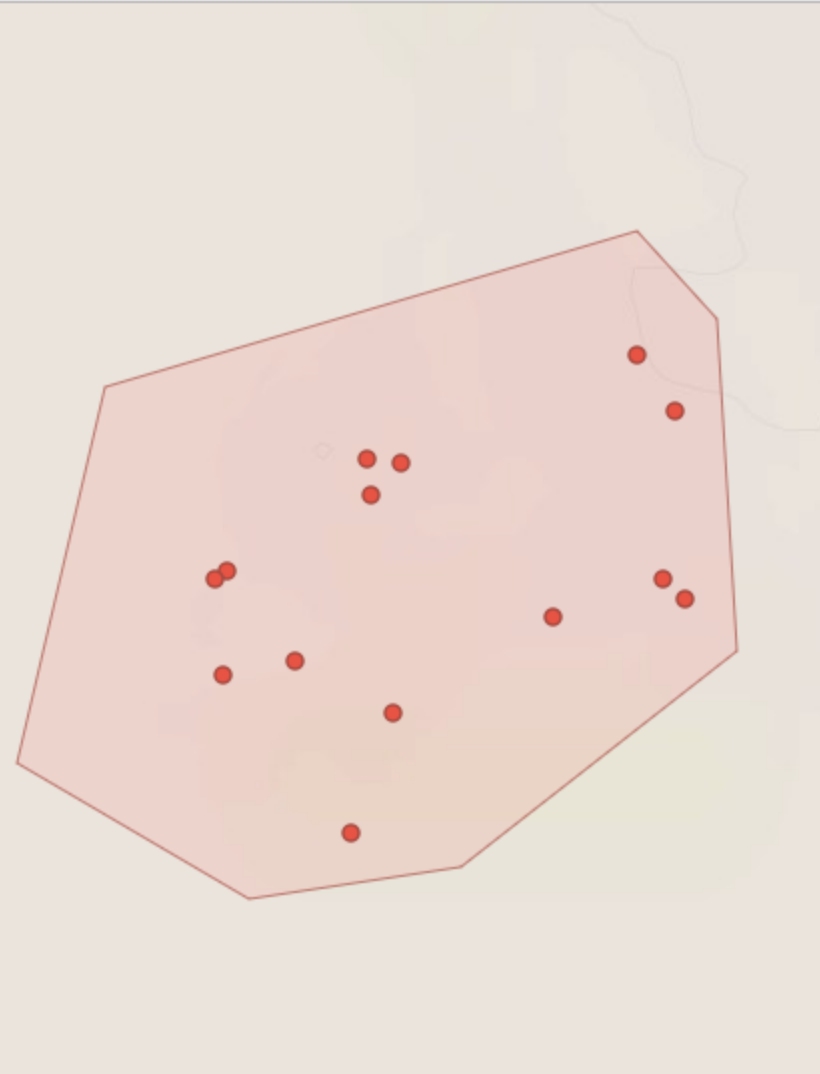
Paphos

D D i N P P G and 6 more...

The legendary birthplace of the goddess Aphrodite, (Nea) P...
750 BC - 640 AD

Pafos

G



To conclude...

Eachard, L. (1704). *The gazetteer's, or, newsman's interpreter : Being a geographical index of all the considerable provinces, cities. Patriarchships, Bishopricks, Universities, Dukedoms, Earldoms, and such like ; Imperial and Hanse-Towns, Ports, Forts, Castles, &c. in Europe.* London: John Nicholson and Samuel Ballard at the Kings-Arms in Little-Britain.